

Welcome to the West Area Planning Committee

- This planning committee meeting is held in public but it is not a public meeting.
- Members of the public can speak to the committee for or against applications on the agenda for up to five minutes.
- If you wish to speak, you must register before the meeting starts. You can ask the clerk to add your name to the speakers' list if you did not register beforehand.
- Information on meeting protocol and conduct at the committee is set out in the Code of Practice in the agenda. Copies are available.

View of site prior to commencement of works



View of site prior to commencement of works



376 Banbury Road

1 Hernes Road

41

1 Hernes Road looking towards Hernes Road



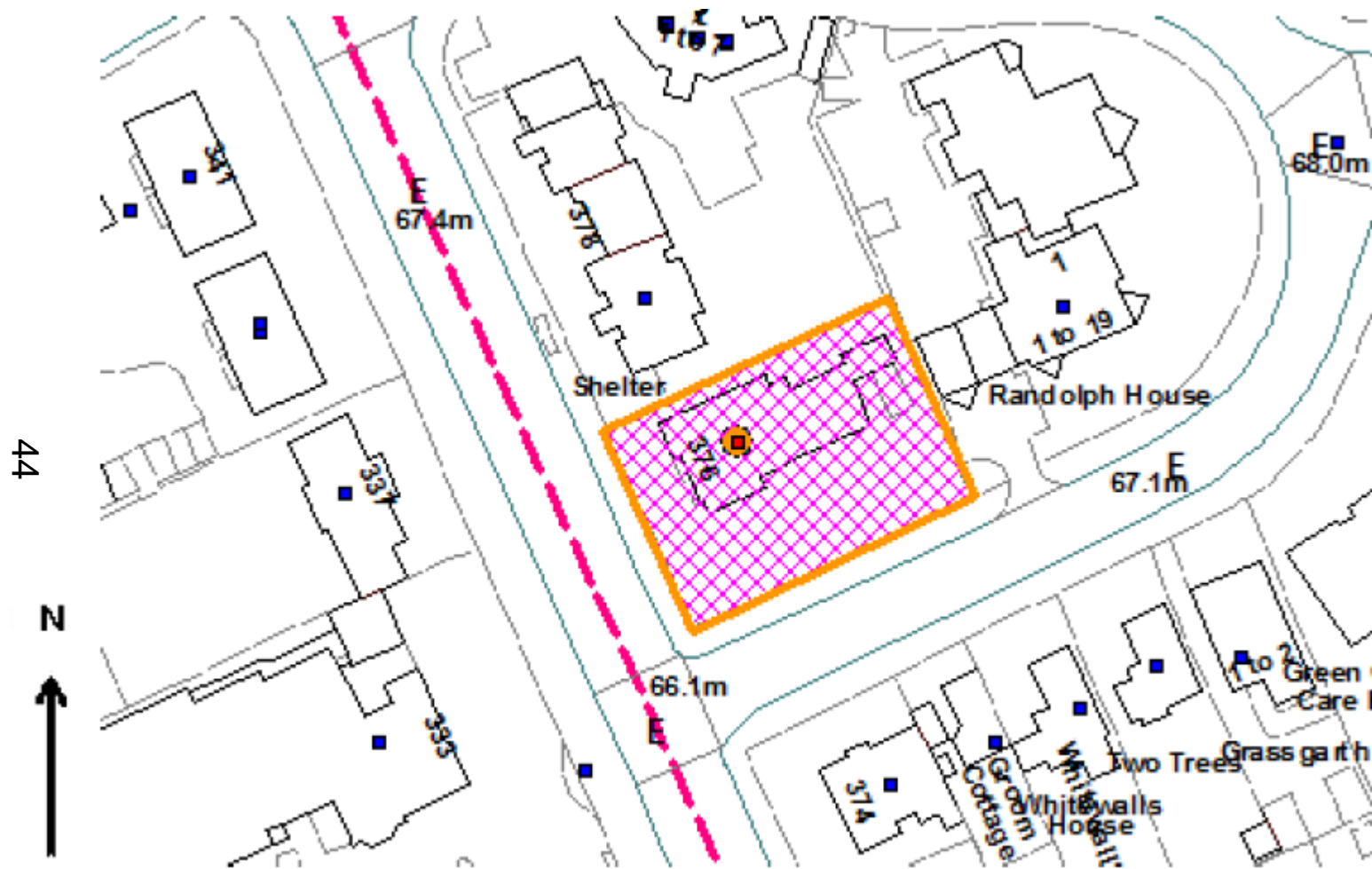
378 Banbury Road

376 Banbury Road

378 Banbury Road



Site plan

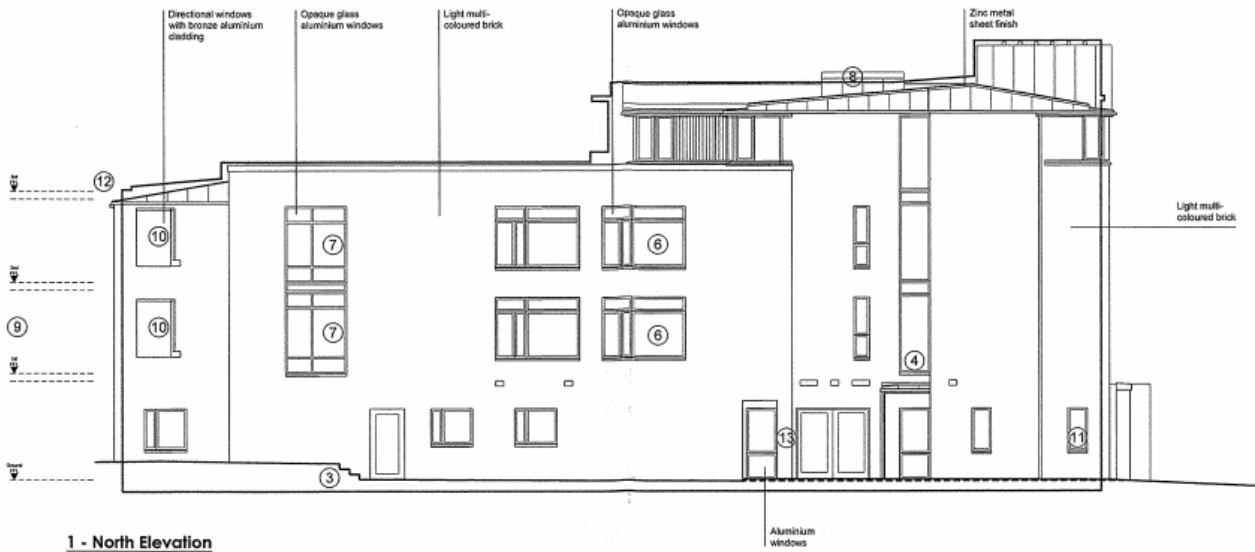


© Crown Copyright and database right 2011.
Ordnance Survey 100019348

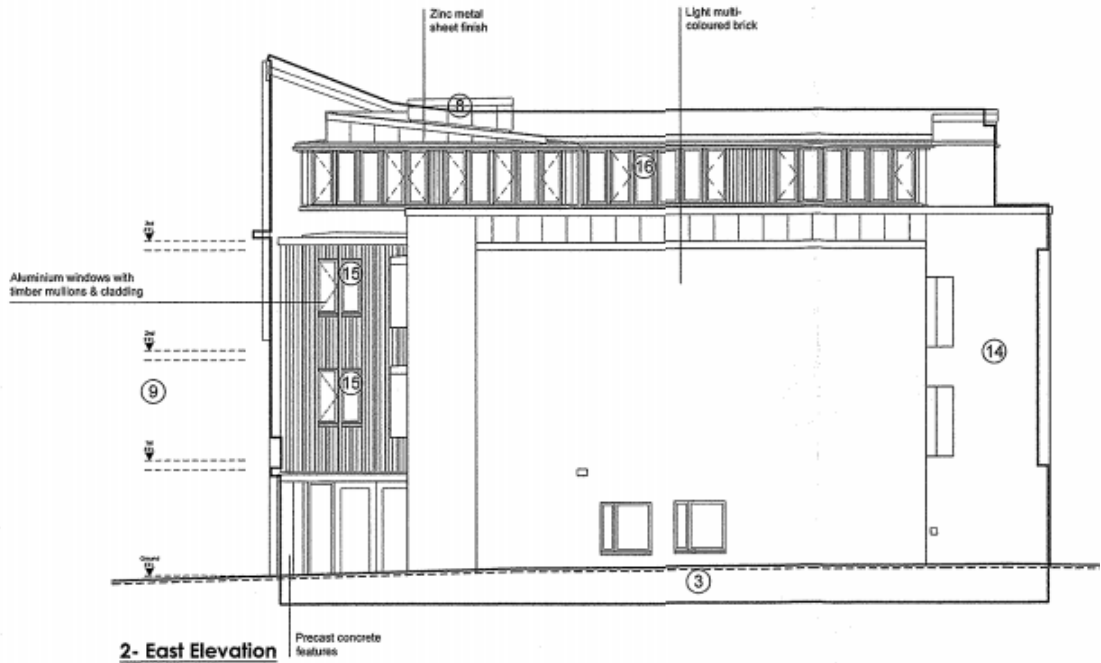
Elevations – proposed with approved outline overlaid

North

45

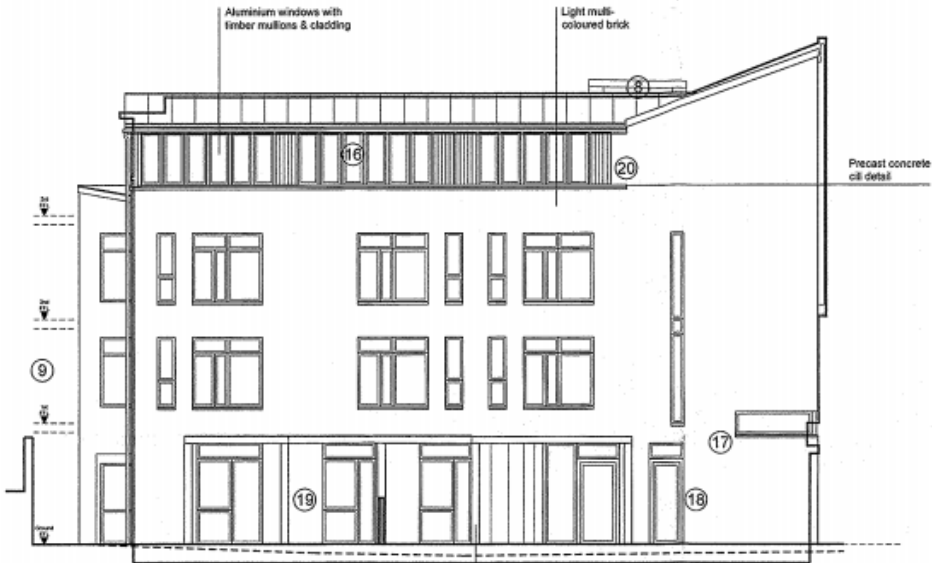


East



Elevations – proposed with approved outline overlaid

West



4 - West Elevation

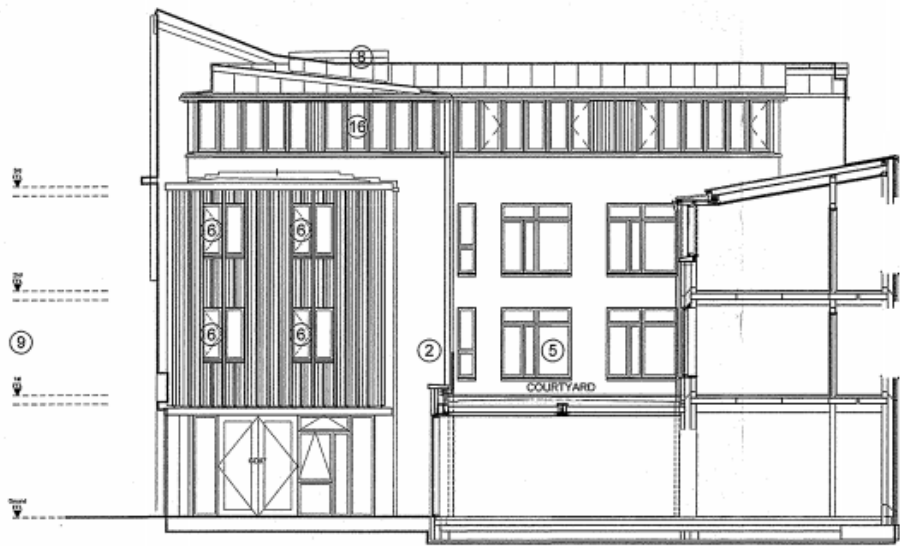
South



3 - South Elevation

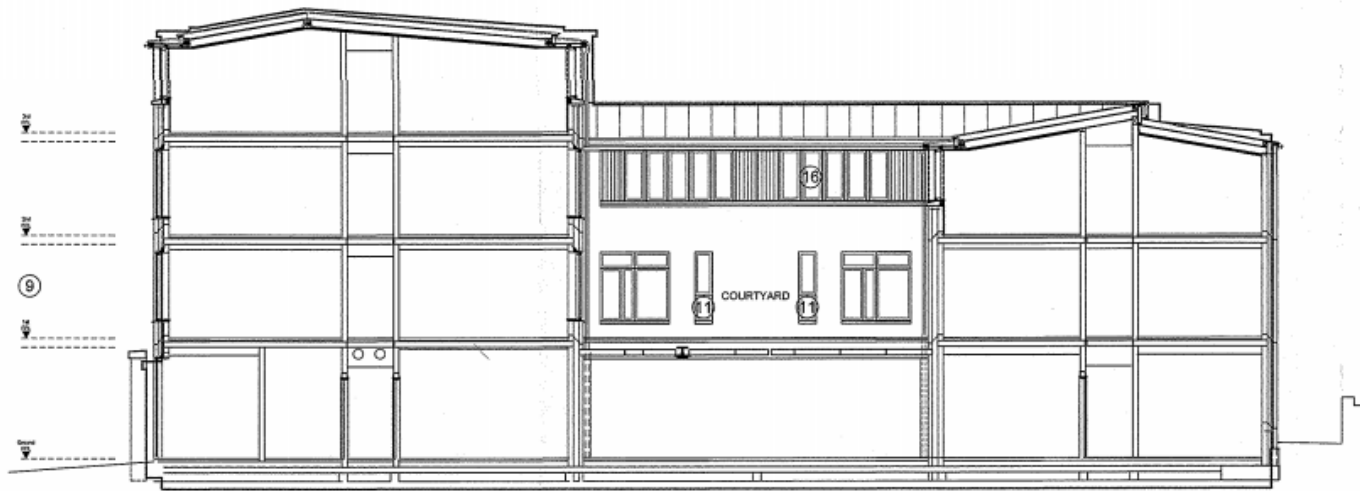
Sections – proposed with approved outline overlaid

A-A



47

B-B

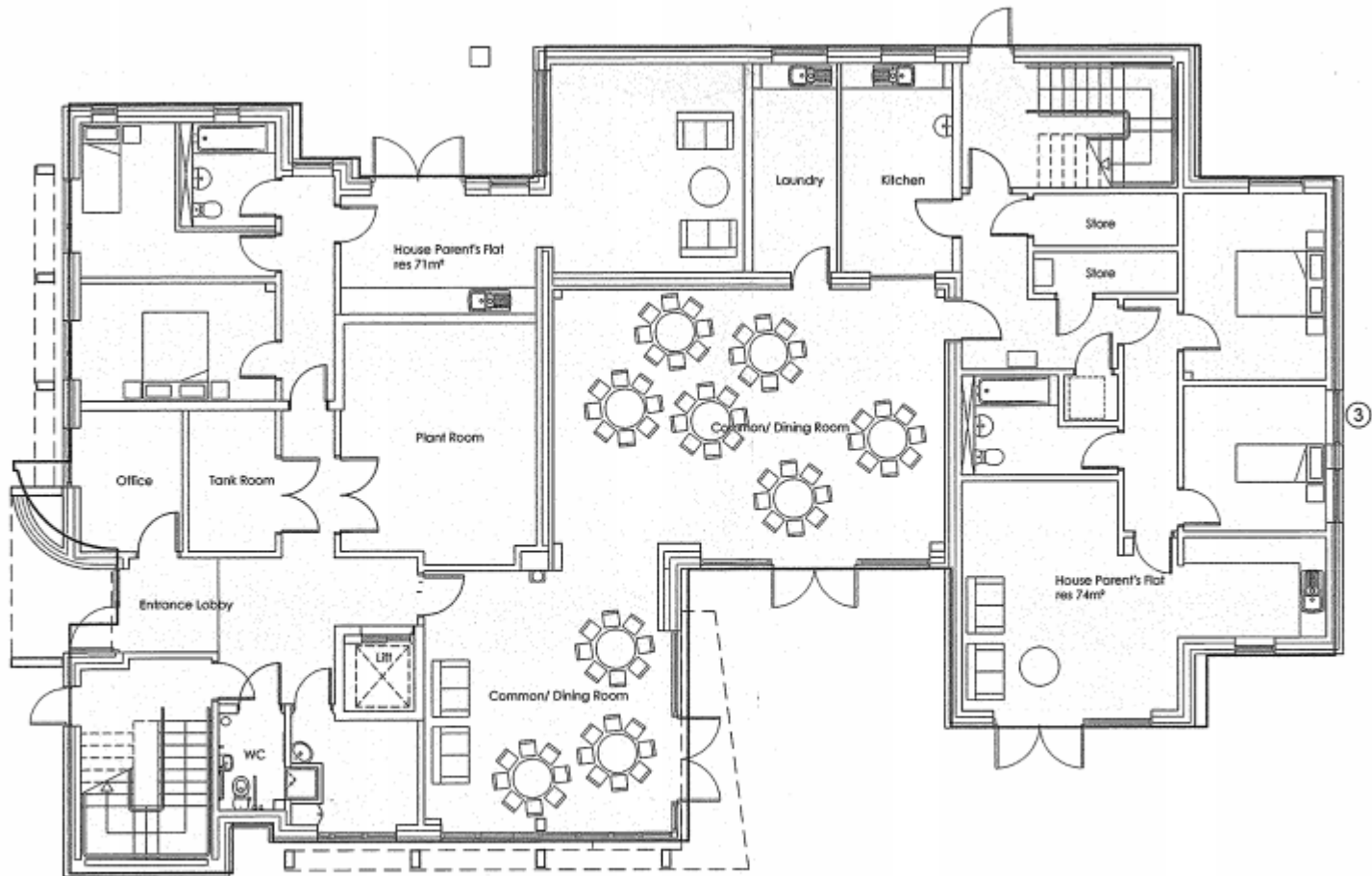


B - Section

Floor plans – proposed with approved outline overlaid

Ground floor

48

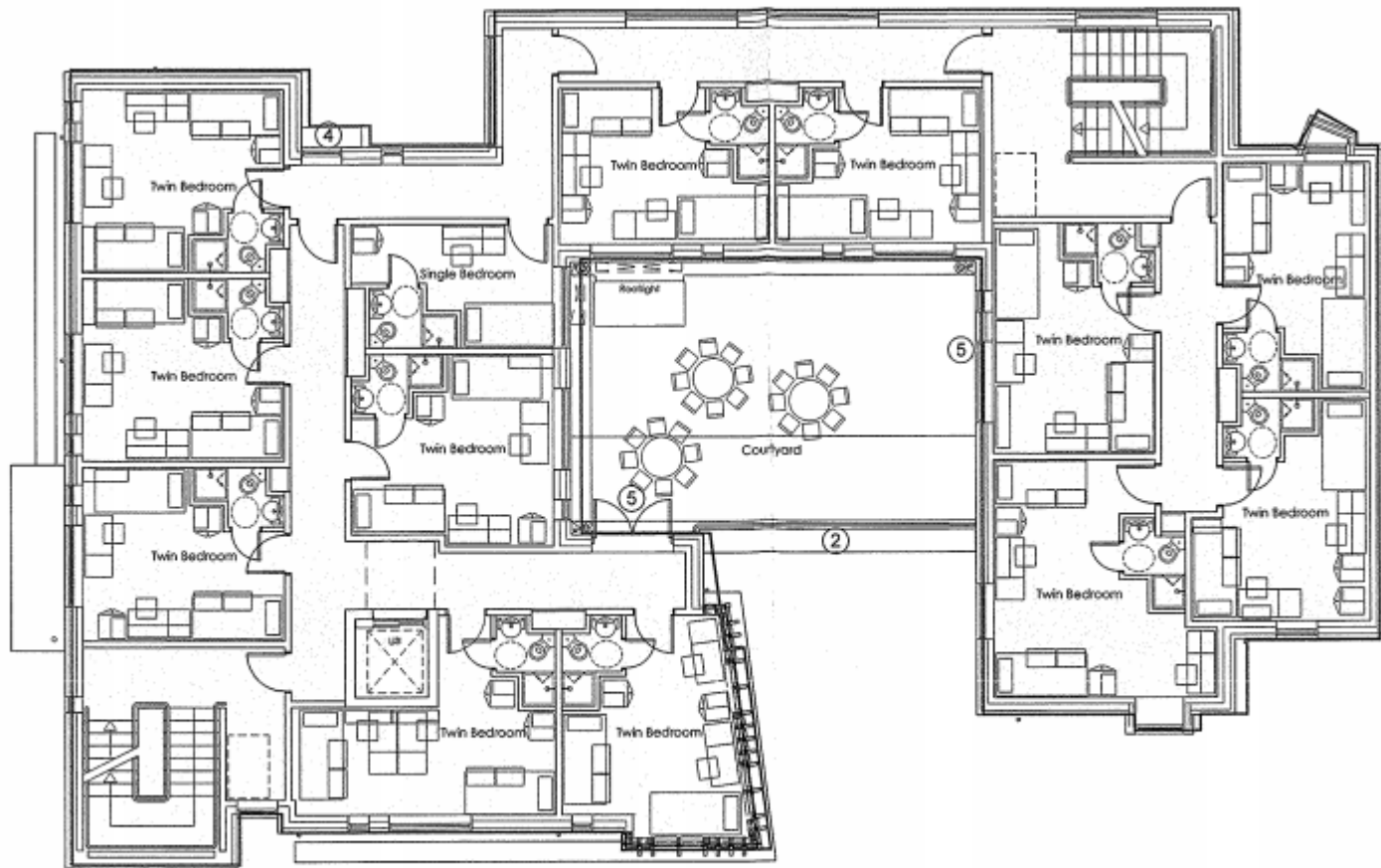


Ground floor plan

Floor plans – proposed with approved outline overlaid

First floor

49

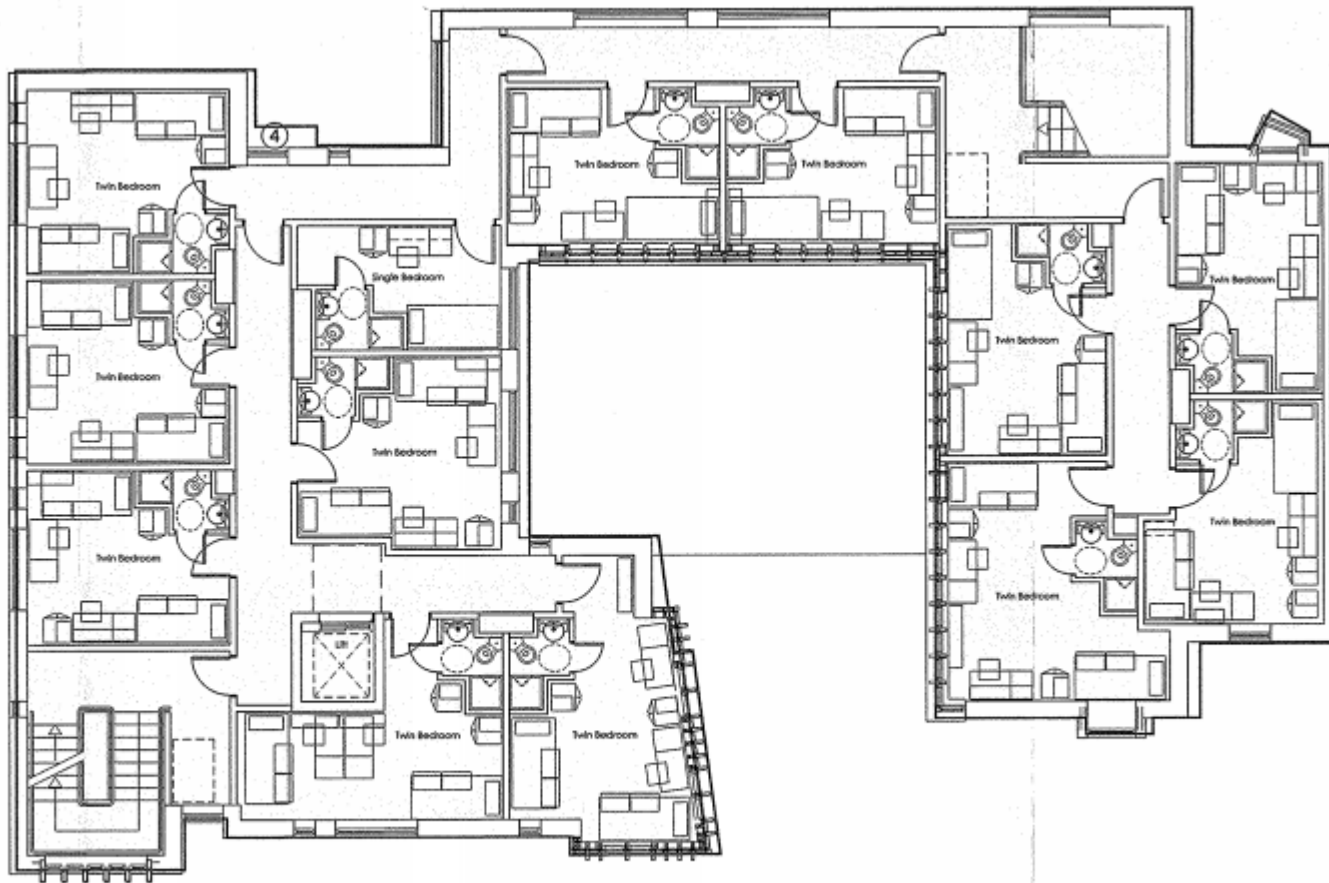


First floor plan

Floor plans – proposed with approved outline overlaid

Second floor

50

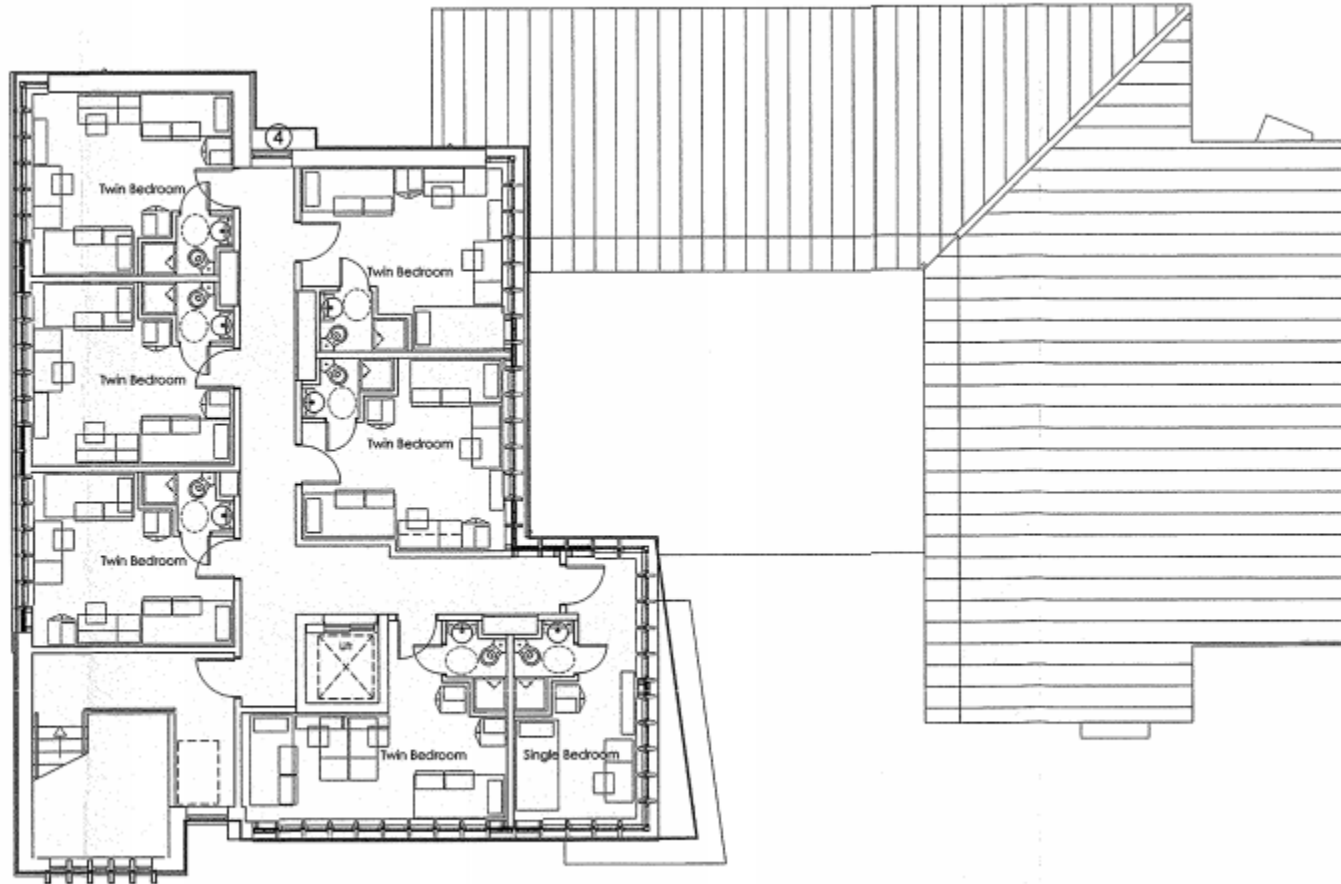


Second floor plan

Floor plans – proposed with approved outline overlaid

Third floor

51



Third floor plan

This page is intentionally left blank